

Bainbridge Island Conservation Lands & Conservation Values Index 2024

Bainbridge Island Land Trust - Jan 2024

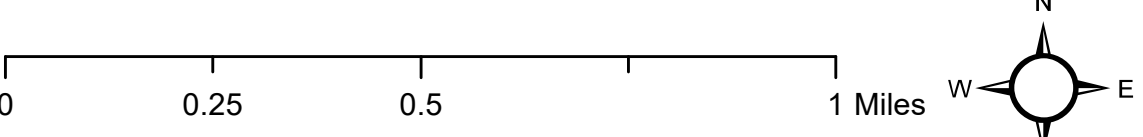
- BILT Owned or Deed Restricted
- BILT CEs & Assisted Acquisitions
- Other Protected Lands

Conservation Value Index (CVI)


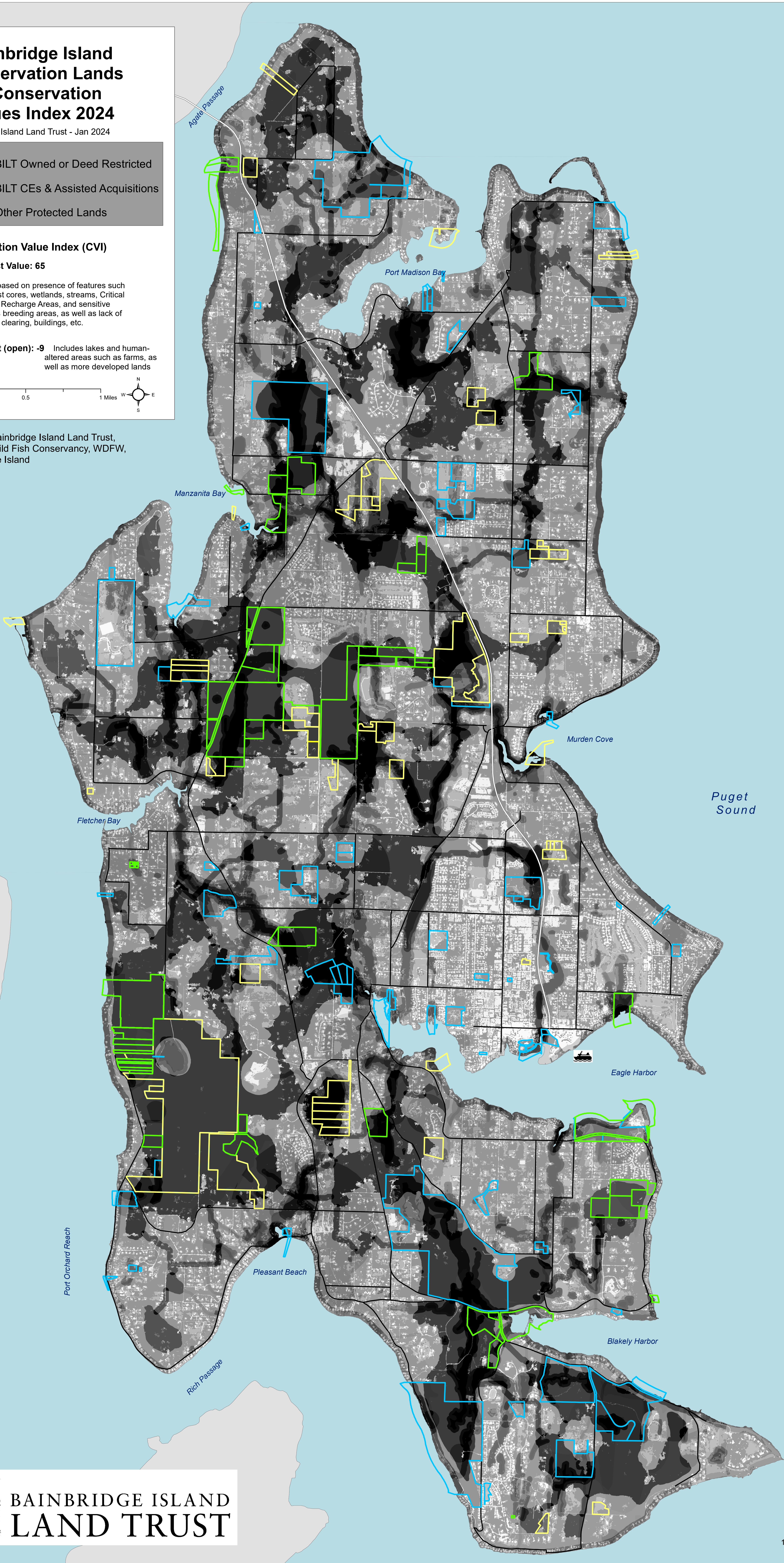
Highest Value: 65

CVI is based on presence of features such as forest cores, wetlands, streams, Critical Aquifer Recharge Areas, and sensitive species breeding areas, as well as lack of paving, clearing, buildings, etc.

Lowest (open): -9 Includes lakes and human-altered areas such as farms, as well as more developed lands



Data sources: Bainbridge Island Land Trust, Kitsap County, Wild Fish Conservancy, WDFW, City of Bainbridge Island



BAINBRIDGE ISLAND
LAND TRUST