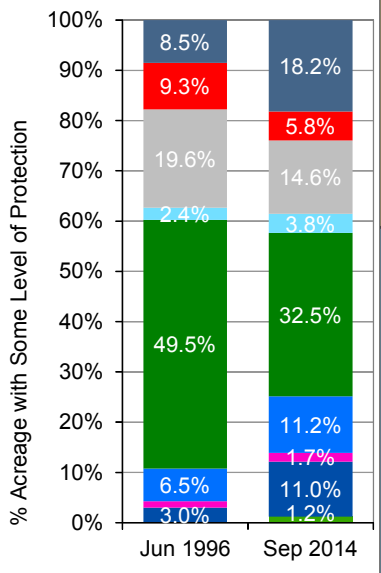
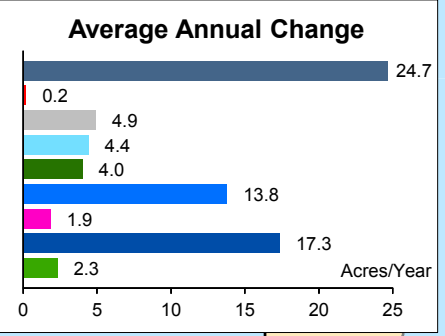
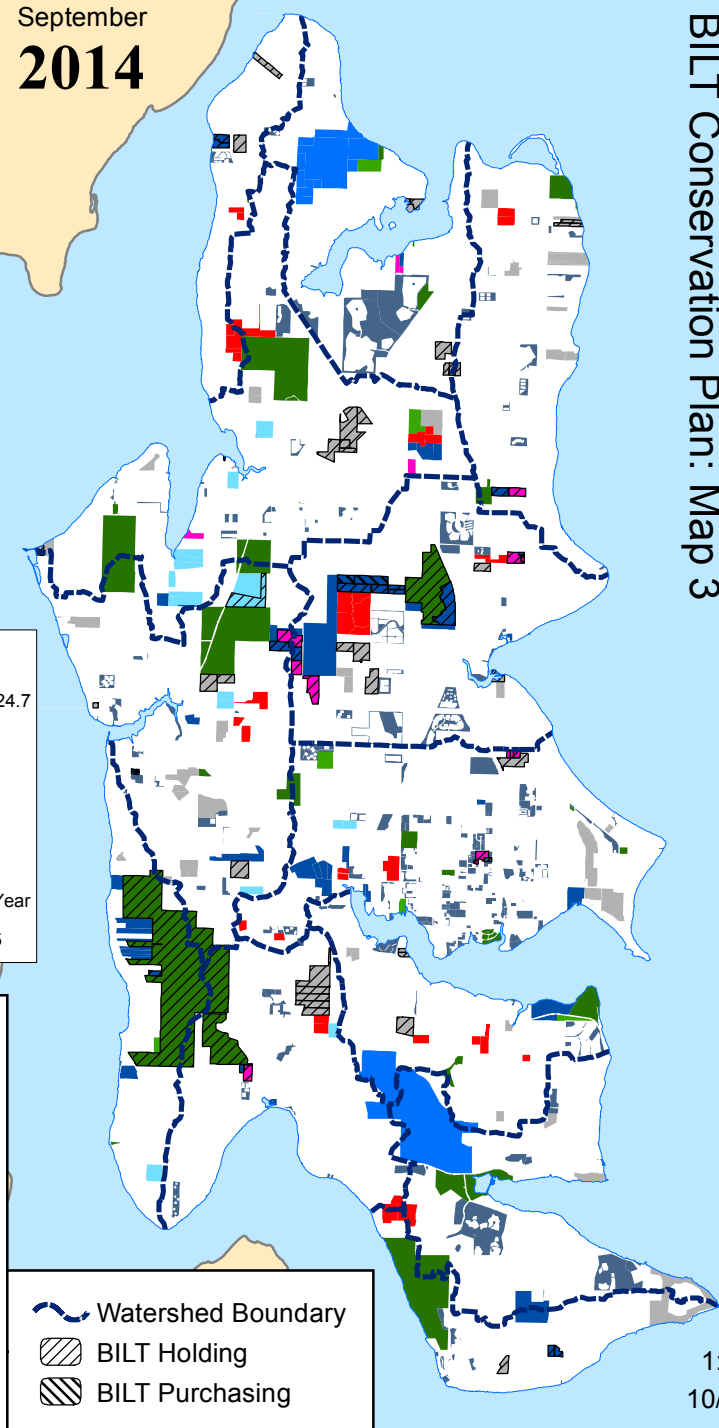


June
1996

PNB Consulting
Bainbridge Island, Washington



September
2014



Land Use Classification

- Common Area
- Open Space (Ag)
- Open Space (O.S.)
- Open Space (Timber)
- Parks
- Private Reserve
- Residential
- Undeveloped
- Other

- Watershed Boundary
- BILT Holding
- BILT Purchasing

Data Sources:
City of Bainbridge Island,
Kitsap County, Bainbridge
Island Land Trust

Property with Some Level of Protection
BILT Conservation Plan: Map 3

1:90,000
10/5/2014

Note: Does not include tidelands or rights-of-way.